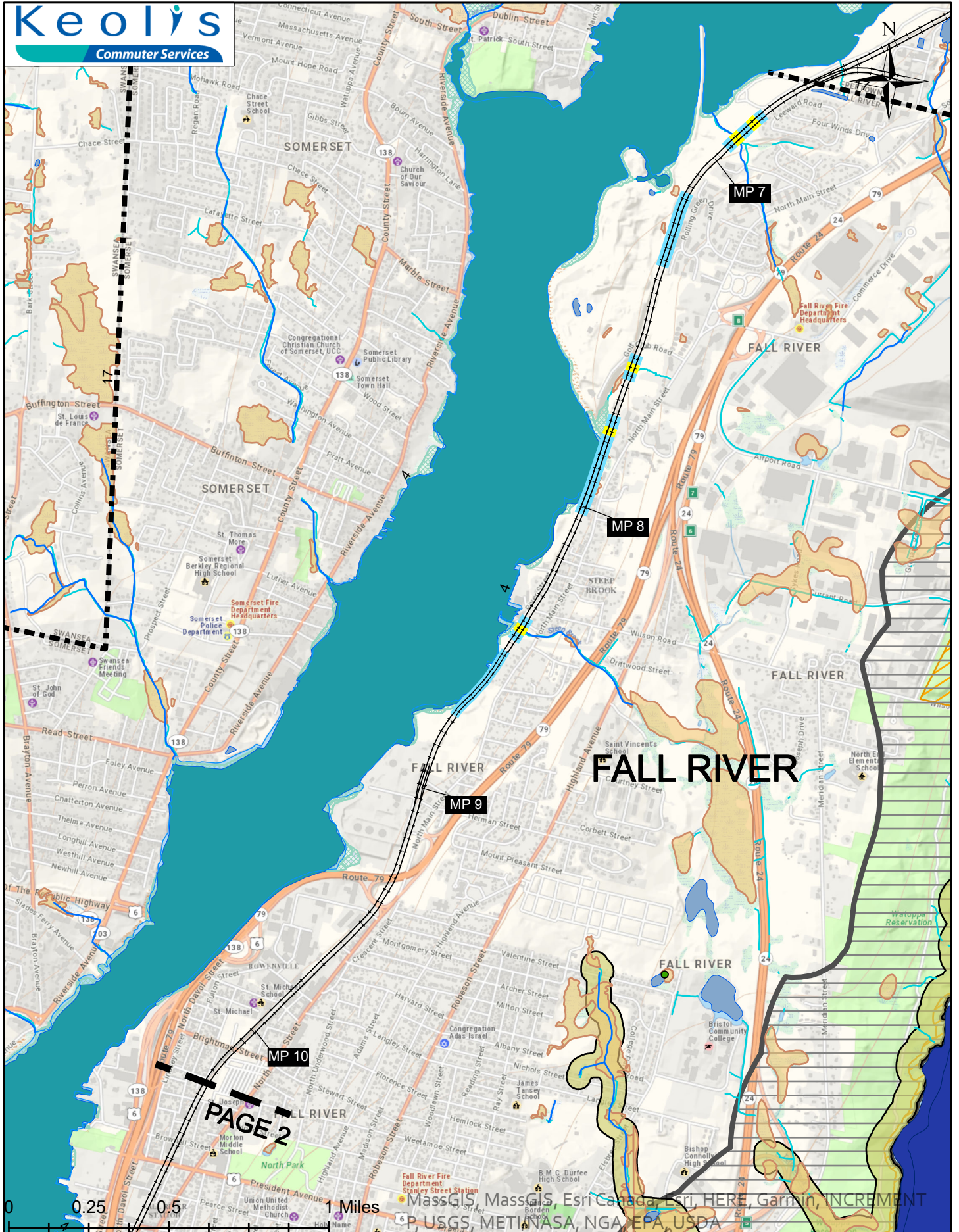











FALL RIVER SECONDARY

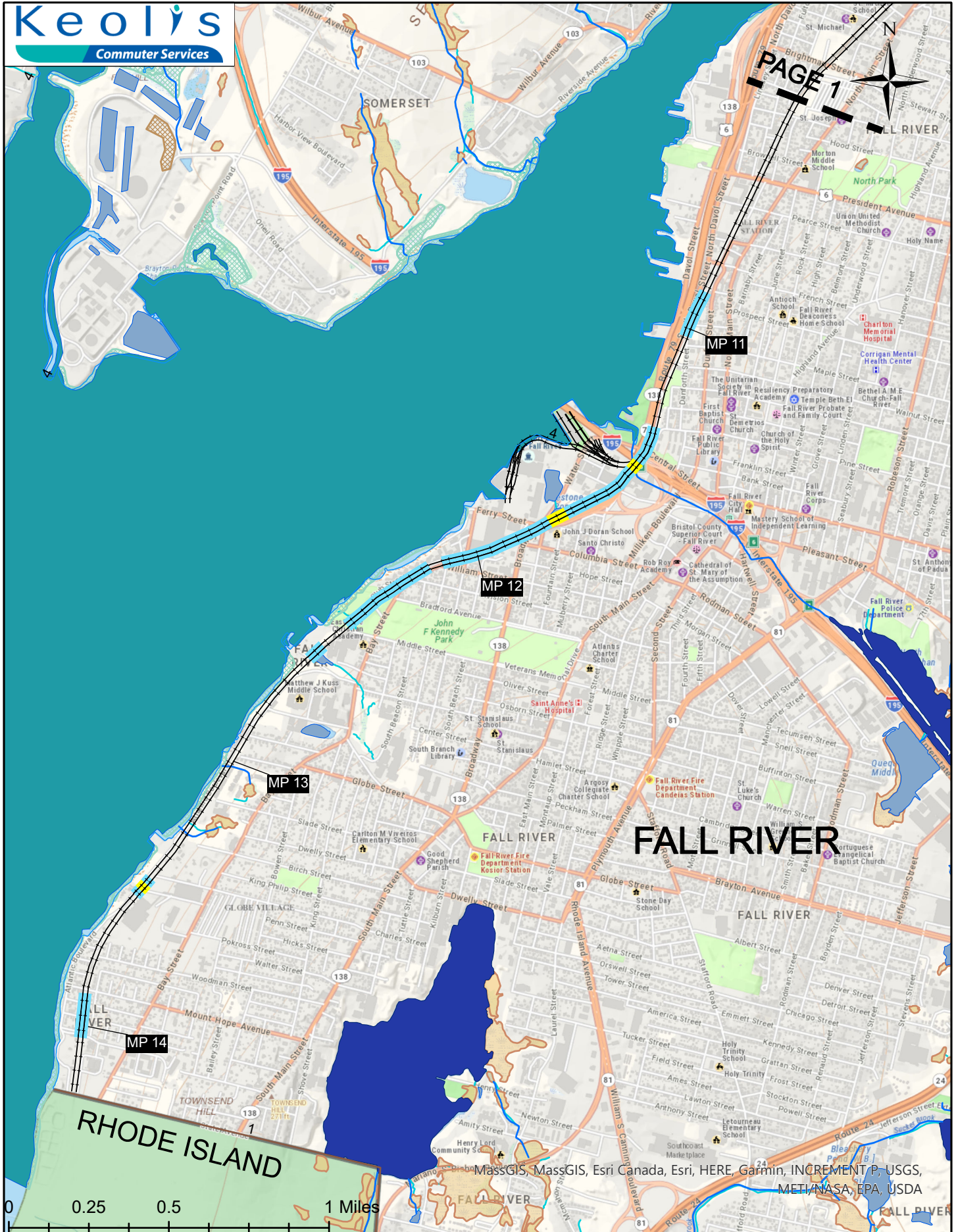


PAGE 2

MassGIS, MassGIS, Esri Canada, Esri, HERE, Garmin, INCREMENT P, USGS, METINASA, NGA, EPA, USDA

TOWN:	FALL RIVER		LIMITED SPRAY ZONE (1 YEAR INTERVAL)		DEP APPROVED ZONE I		ZONE A		NATIONAL WETLANDS
DATE:	7/13/2020		LIMITED SPRAY ZONE (2 YEAR INTERVAL)		DEP APPROVED ZONE II		ZONE B		CERTIFIED VERNAL POOL
SCALE:	1:25,000		NO SPRAY ZONE		IWPA		NHESP PRIORITY HABITATS		
SHEET:	1 OF 2								

FALL RIVER SECONDARY



MassGIS, Esri Canada, Esri, HERE, Garmin, INCREMENT P, USGS, METI/NASA, EPA, USDA

TOWN:	FALL RIVER
DATE:	7/13/2020
SCALE:	1:25,000
SHEET:	2 OF 2

	LIMITED SPRAY ZONE (1 YEAR INTERVAL)
	LIMITED SPRAY ZONE (2 YEAR INTERVAL)
	NO SPRAY ZONE

	DEP APPROVED ZONE I		ZONE A		NATIONAL WETLANDS
	DEP APPROVED ZONE II		ZONE B		CERTIFIED VERNAL POOL
	IWPA		NHESP PRIORITY HABITATS		